








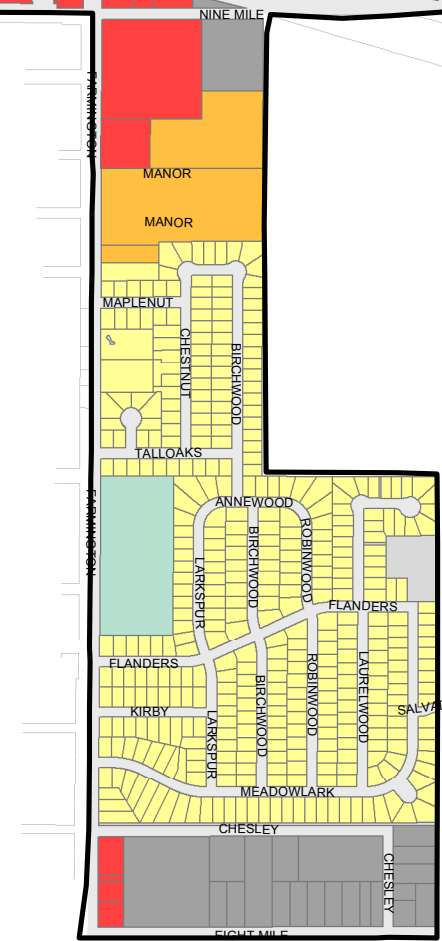


# EXISTING LAND USE 2019


CITY OF FARMINGTON, MICHIGAN

## LEGEND

- |  |   |   |
|--|---|---|
|  Low Density Residential    |  Industrial          |  Parks & Open Spaces |
|  Medium Density Residential |  Public Quasi-Public |  Water               |
|  Commercial                 |  Vacant              |  Right of Way        |



Map Issue Date: January 24, 2020  
 Base Map Current as of: January 21, 2020



Scale  
 1 inch = 1,100 feet